

A SELECTION OF URANIUM "HOT" SPOTS LOCATED IN THE DOLORES RIVER CORRIDOR












Bull Canyon Mines: Cotter Corp owns active uranium leases which are currently in violation of state and federal clean water standards, contributing to ongoing contamination of this Dolores tributary.


Uravan Superfund Site: Once a uranium mining town, Uravan was evacuated, demolished and placed on the Superfund site list in 1986. It continues to be on the EPA watchlist due to ongoing release of hazardous substances.

Proposed Pinon Ridge Mill Site: Located 6 miles from the Dolores, a 500 to 1,000 tons/day ore processing plant requiring at least 150-300 gpm of water from the Dolores and San Miguel Rivers. The mill includes a 40-acre radioactive tailings pond threatening the watershed and requiring perpetual maintenance.

Slick Rock Leases: Owned by Cotter Corp and Gold Eagle Mining, state Rep. Don Coram's company, these are active uranium lease tracts immediately adjacent to the river.


Legend

-  Uranium Trouble Spot
-  Community
-  Major River
-  Highway
-  Major Road
-  Permitted Uranium Mine
-  Active Uranium Claims
-  State Line
-  County Line



Contact www.sheepmountainalliance.org
for more information.

Map produced for the
Southern Rockies Conservation Alliance
by the



Center for Native Ecosystems